

RECOMMENDED BIKEWAY NETWORK

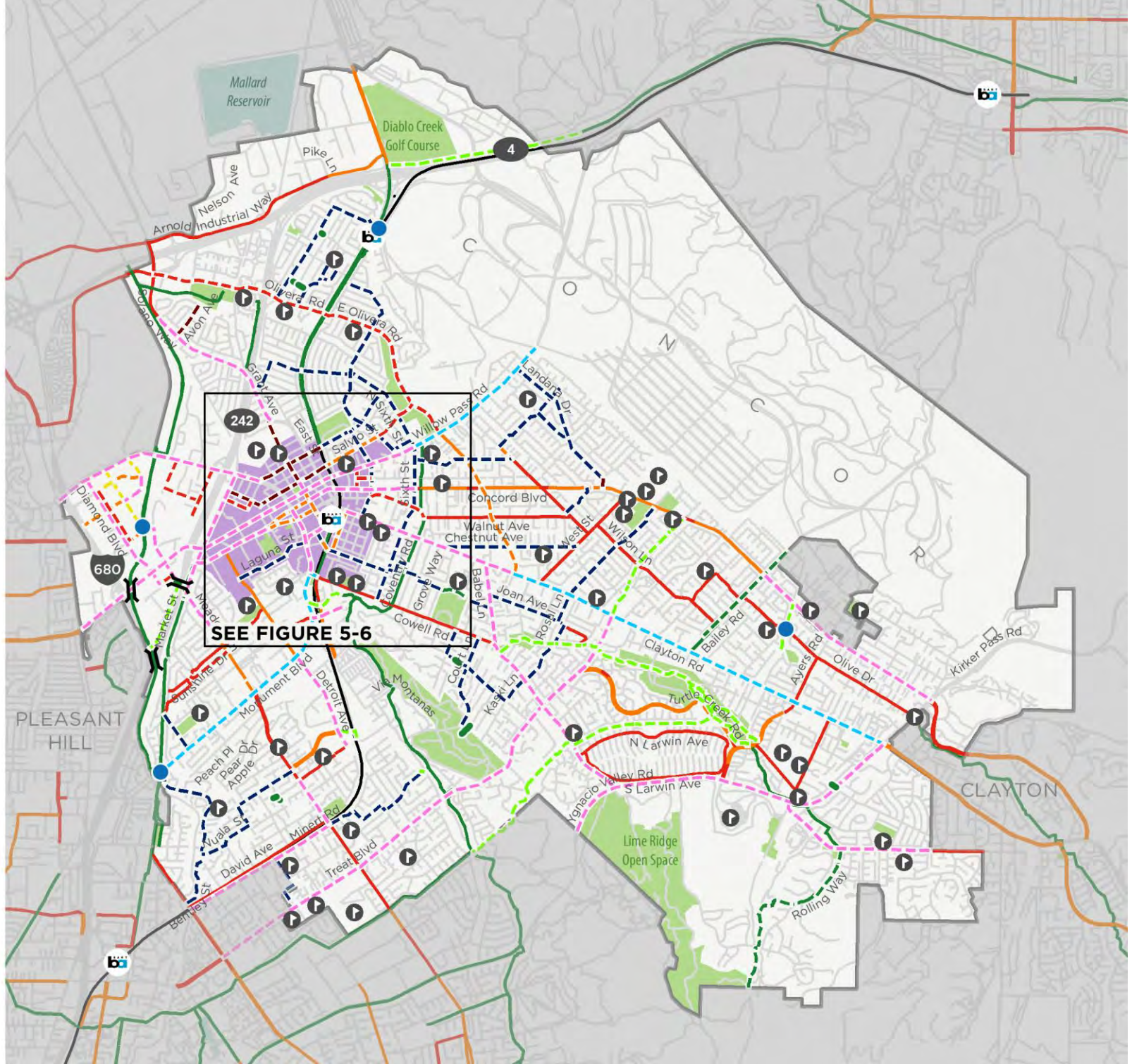
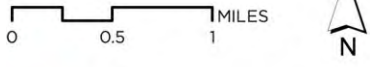
RECOMMENDED

- Class I Shared Use Path
- Class II Buffered Bike Lane
- Class II Bike Lane
- Class III Bike Route
- Class III Shared Lane Marking
- Class III Bike Boulevard
- Complete Street Study
- Shared Use Path Study
- Corridor Conceptual Plan
- Bicycle Access Study

EXISTING

- Class I Shared Use Path
- Class II Bike Lane
- Class III Bike Route
- Neighborhood Connector
- Undercrossing
- School
- BART Station
- BART Track
- Downtown
- City Limit

Figure 5-5: Recommended Bikeway Network




RECOMMENDED BIKEWAY NETWORK

DOWNTOWN AREA

RECOMMENDED

-  Class I Shared Use Path
-  Class II Buffered Bike Lane
-  Class II Bike Lane
-  Class III Bike Route
-  Class III Shared Lane Marking
-  Class III Bike Boulevard
-  Complete Street Study
-  Shared Use Path Study
-  Corridor Conceptual Plan

EXISTING

-  Class I Shared Use Path
-  Class II Bike Lane
-  Class III Bike Route





-  School
-  BART Station
-  BART Track
-  Downtown

Figure 5-6:
Recommended Bikeway Network - Downtown

0 0.1 0.2 MILES

