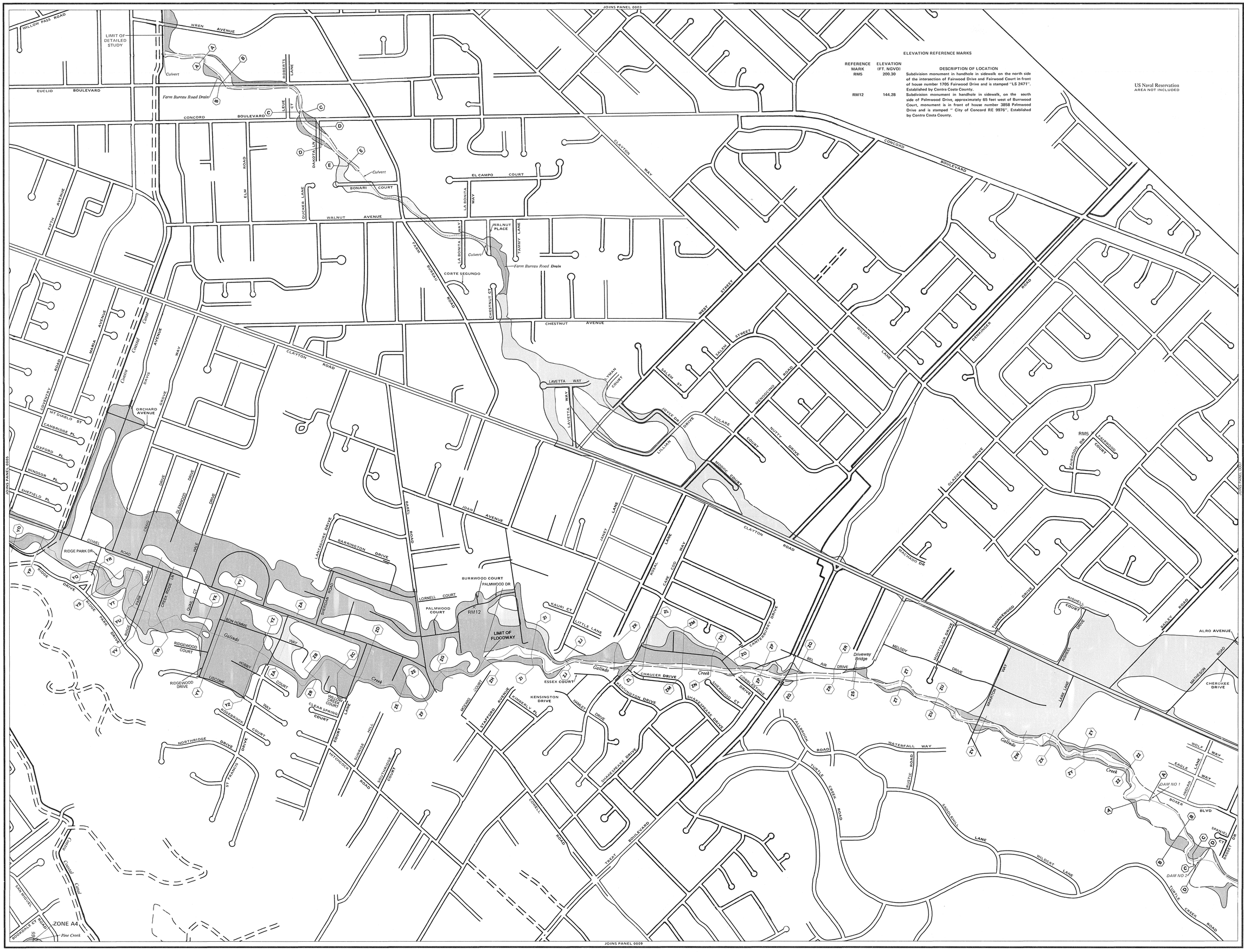

KEY TO MAP

- 500-Year Flood Boundary
- 100-Year Flood Boundary
- FLOODWAY FRINGE — FLOODWAY
- 100-Year Flood Boundary
- 500-Year Flood Boundary
- Approximate 100-Year Flood Boundary
- Cross Section Line (A — A)
- Elevation Reference Mark RM7 ×
- River Mile • M1.5

NOTES TO USER

Boundaries of the floodways were computed at cross sections and interpolated between cross sections. The floodways were based on hydraulic considerations with regard to requirements of the Federal Emergency Management Agency.

This map was prepared to facilitate flood plain management activities only; it may not show all special flood hazard areas in the community or all planimetric features outside of the flood plain. Refer to the latest official Flood Insurance Rate Map for any additional areas of special flood hazard.

Floodway widths in some areas may be too narrow to show to scale. Refer to Floodway Data Table where floodway width is shown at 1/20 inch.

For adjoining map panels, see separately printed Index To Map Panels.

N

APPROXIMATE SCALE IN FEET
400 0 400

NATIONAL FLOOD INSURANCE PROGRAM

FLOODWAY
FLOOD BOUNDARY AND FLOODWAY MAP

CITY OF
CONCORD,
CALIFORNIA
CONTRA COSTA COUNTY

(SEE MAP INDEX FOR PANELS NOT PRINTED)

COMMUNITY-PANEL NUMBER
0650220006

MAP REVISED:
SEPTEMBER 7, 2001

Federal Emergency Management Agency

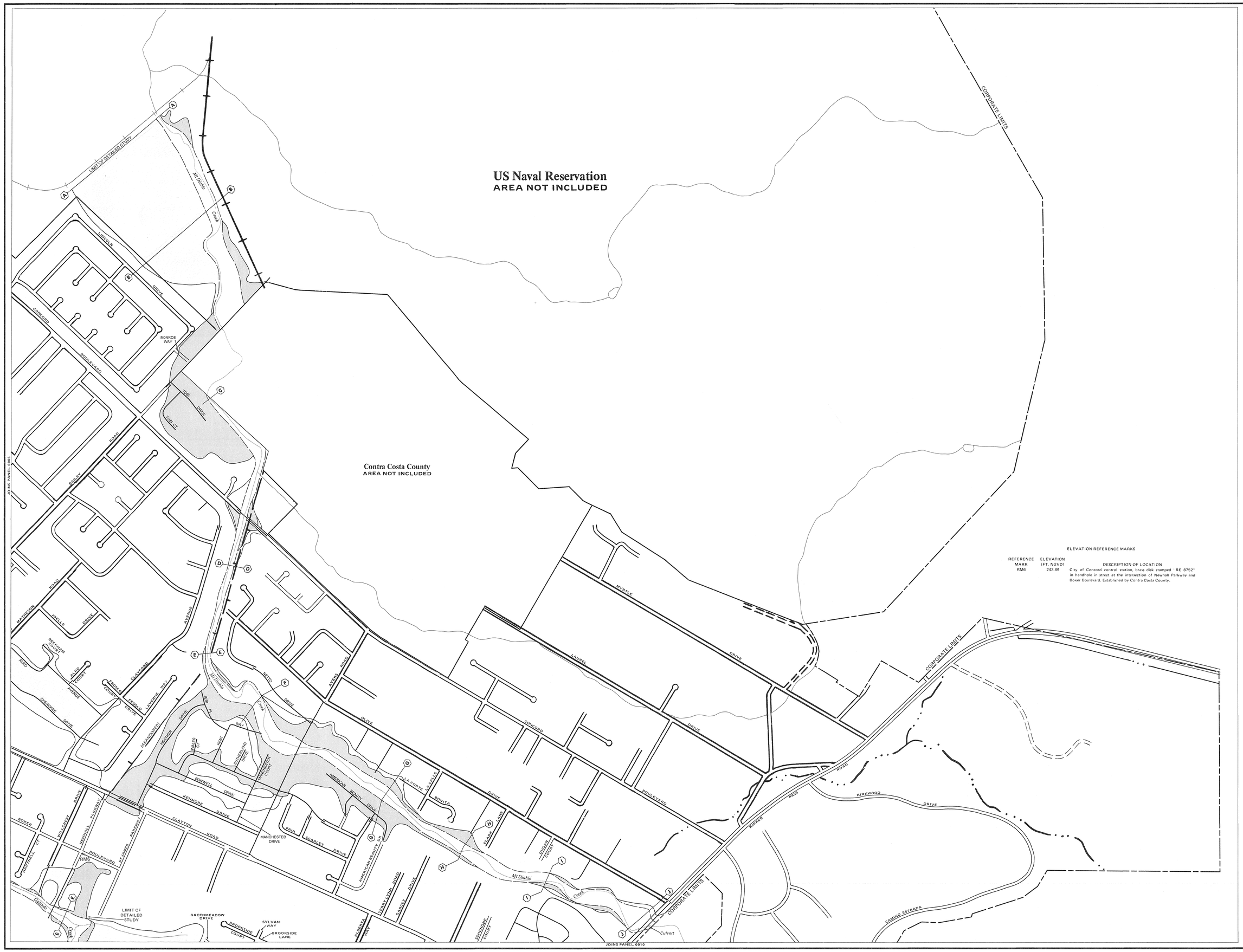

ELEVATION REFERENCE MARKS

REFERENCE MARK	ELEVATION (FT. NGVD)	DESCRIPTION OF LOCATION
RM6	243.89	City of Concord control station, brass disk stamped "RE 8752" in handhole in street at the intersection of Newhall Parkway and Boxer Boulevard. Established by Contra Costa County.

KEY TO MAP

500-Year Flood Boundary
100-Year Flood Boundary
FLOODWAY FRINGE — FLOODWAY
100-Year Flood Boundary
500-Year Flood Boundary
Approximate 100-Year Flood Boundary
Cross Section Line — A — A
Elevation Reference Mark — RM7
River Mile — • M1.5

NOTES TO USER

Boundaries of the floodways were computed at cross sections and interpolated between cross sections. The floodways were based on hydraulic considerations with regard to requirements of the Federal Emergency Management Agency.

This map was prepared to facilitate flood plain management activities only; it may not show all special flood hazard areas in the community or all planimetric features outside of the flood plain. Refer to the latest official Flood Insurance Rate Map for any additional areas of special flood hazard.

Floodway widths in some areas may be too narrow to show to scale. Refer to Floodway Data Table where floodway width is shown at 1/20 inch.

For adjoining map panels, see separately printed Index To Map Panels.

APPROXIMATE SCALE IN FEET
400 0 400

NATIONAL FLOOD INSURANCE PROGRAM

FLOODWAY
FLOOD BOUNDARY AND FLOODWAY MAP

CITY OF
CONCORD,
CALIFORNIA
CONTRA COSTA COUNTY

PANEL 7 OF 10
(SEE MAP INDEX FOR PANELS NOT PRINTED)

COMMUNITY-PANEL NUMBER
0650220007

MAP REVISED:
SEPTEMBER 7, 2001

Federal Emergency Management Agency

ELEVATION REFERENCE MARKS

REFERENCE MARK	ELEVATION (FT. NGVD)	DESCRIPTION OF LOCATION
RM9*	102.50	Chiseled square on the southwest curb return of the intersection of Citrus Avenue and Sugarberry Lane. Established by Contra Costa County.
RM10*	206.01	Chiseled square on top of curb on the east side of Bowling Green Drive at the intersection of Burlington Way, in front of house number 3092 Bowling Green Drive opposite the walkway to front door of house. Established by Contra Costa County.

*LOCATED OUTSIDE STUDY AREA

KEY TO MAP

500-Year Flood Boundary
100-Year Flood Boundary
FLOODWAY FRINGE — FLOODWAY
100-Year Flood Boundary
500-Year Flood Boundary
Approximate 100-Year Flood Boundary
Cross Section Line — A — A
Elevation Reference Mark — RM7 ×
River Mile — • M1.5

NOTES TO USER

Boundaries of the floodways were computed at cross sections and interpolated between cross sections. The floodways were based on hydraulic considerations with regard to requirements of the Federal Emergency Management Agency.

This map was prepared to facilitate flood plain management activities only; it may not show all special flood hazard areas in the community or all planimetric features outside of the flood plain. Refer to the latest official Flood Insurance Rate Map for any additional areas of special flood hazard.

Floodway widths in some areas may be too narrow to show to scale. Refer to Floodway Data Table where floodway width is shown at 1/20 inch.

For adjoining map panels, see separately printed Index to Map Panels.

APPROXIMATE SCALE
400 0 400 FEET

NATIONAL FLOOD INSURANCE PROGRAM

FLOODWAY

FLOOD BOUNDARY AND FLOODWAY MAP

CITY OF
CONCORD, CALIFORNIA
CONTRA COSTA COUNTY

PANEL 9 OF 10
(SEE MAP INDEX FOR PANELS NOT PRINTED)

COMMUNITY-PANEL NUMBER
065022 0009

EFFECTIVE DATE:
JULY 5, 1984

Federal Emergency Management Agency

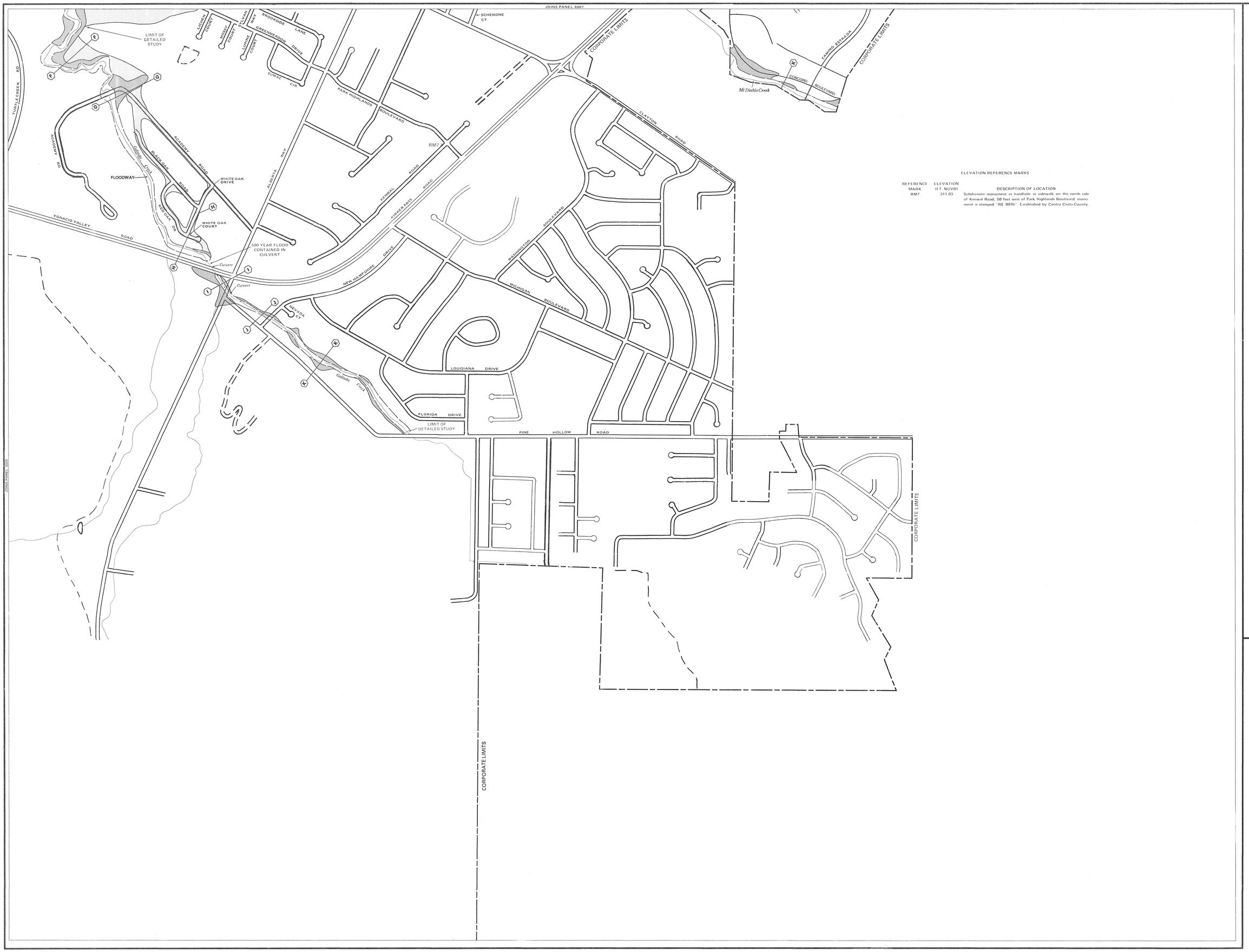

ELEVATION REFERENCE MARKS

REFERENCE MARK	ELEVATION (FT. NGVD)	DESCRIPTION OF LOCATION
RM7	311.03	Subdivision monument in handhole in sidewalk on the north side of Kenwal Road, 50 feet west of Park Highlands Boulevard, monument is stamped "RE 9976". Established by Contra Costa County.

KEY TO MAP

500-Year Flood Boundary
100-Year Flood Boundary
FLOODWAY FRINGE
FLOODWAY
100-Year Flood Boundary
500-Year Flood Boundary
Approximate 100-Year Flood Boundary
Cross Section Line
Elevation Reference Mark — RM7
River Mile — • M1.5

NOTES TO USER

Boundaries of the floodways were computed at cross sections and interpolated between cross sections. The floodways were based on hydraulic considerations with regard to requirements of the Federal Emergency Management Agency.

This map was prepared to facilitate flood plain management activities only; it may not show all special flood hazard areas in the community or all planimetric features outside of the flood plain. Refer to the latest official Flood Insurance Rate Map for any additional areas of special flood hazard.

Floodway widths in some areas may be too narrow to show to scale. Refer to Floodway Data Table where floodway width is shown at 1/20 inch.

For adjoining map panels, see separately printed Index To Map Panels.

APPROXIMATE SCALE IN FEET
400 0 400

NATIONAL FLOOD INSURANCE PROGRAM

FLOODWAY
FLOOD BOUNDARY AND FLOODWAY MAP

CITY OF
CONCORD,
CALIFORNIA
CONTRA COSTA COUNTY

PANEL 10 OF 10
(SEE MAP INDEX FOR PANELS NOT PRINTED)

COMMUNITY-PANEL NUMBER
0650220010

MAP REVISED:
SEPTEMBER 7, 2001

Federal Emergency Management Agency

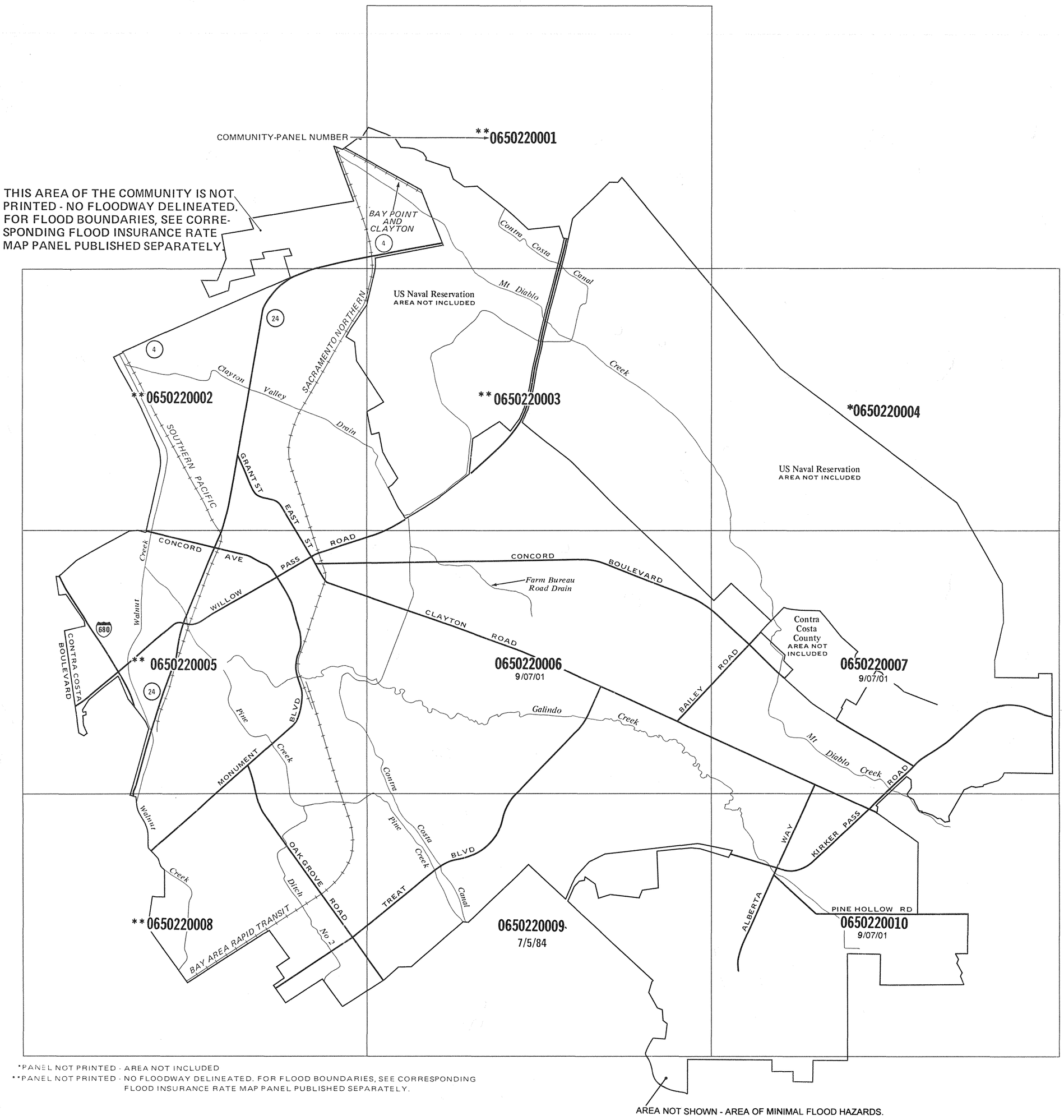

*PANEL NOT PRINTED - AREA NOT INCLUDED
**PANEL NOT PRINTED - NO FLOODWAY DELINEATED. FOR FLOOD BOUNDARIES, SEE CORRESPONDING FLOOD INSURANCE RATE MAP PANEL PUBLISHED SEPARATELY.

AREA NOT SHOWN - AREA OF MINIMAL FLOOD HAZARDS.

NATIONAL FLOOD INSURANCE PROGRAM

FLOODWAY

FLOOD BOUNDARY AND FLOODWAY MAP

CITY OF
CONCORD,
CALIFORNIA
CONTRA COSTA COUNTY

MAP INDEX

PANELS PRINTED: 6, 7, 9, 10

COMMUNITY-PANEL NUMBER
065022FND0

MAP REVISED:
SEPTEMBER 7, 2001

Federal Emergency Management Agency