Contra Costa County Levee Status

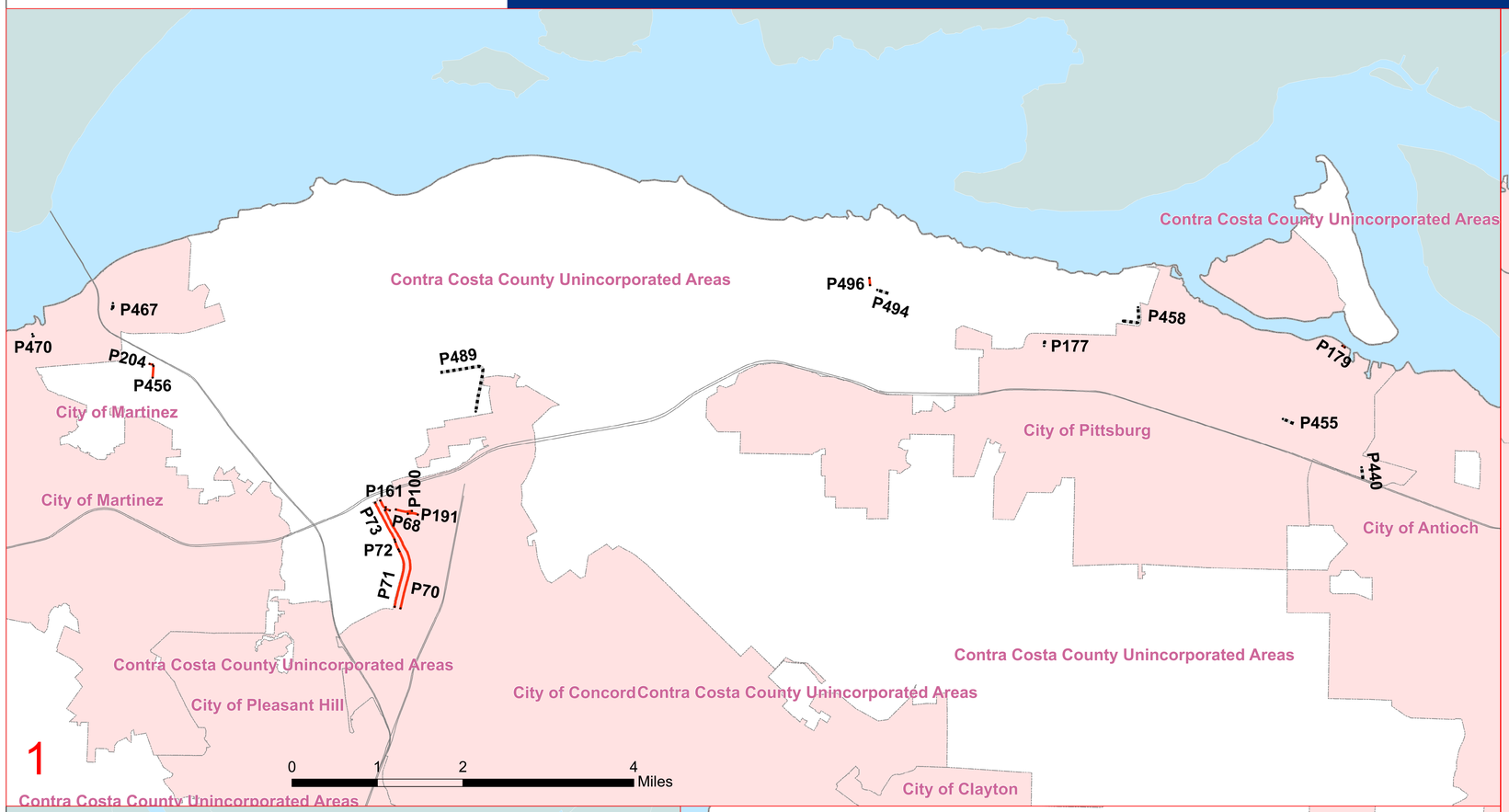

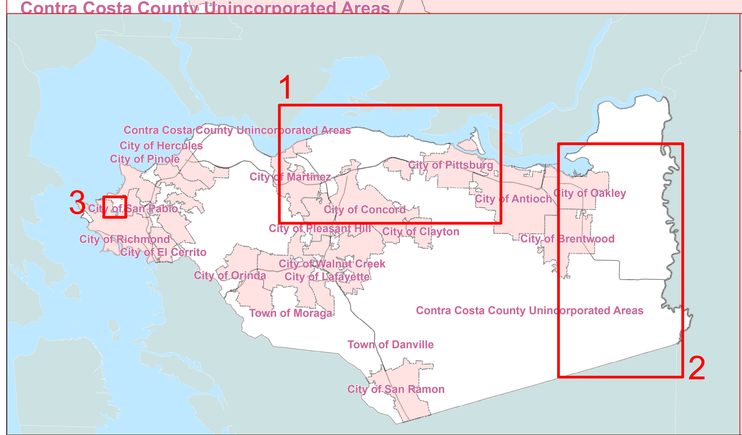

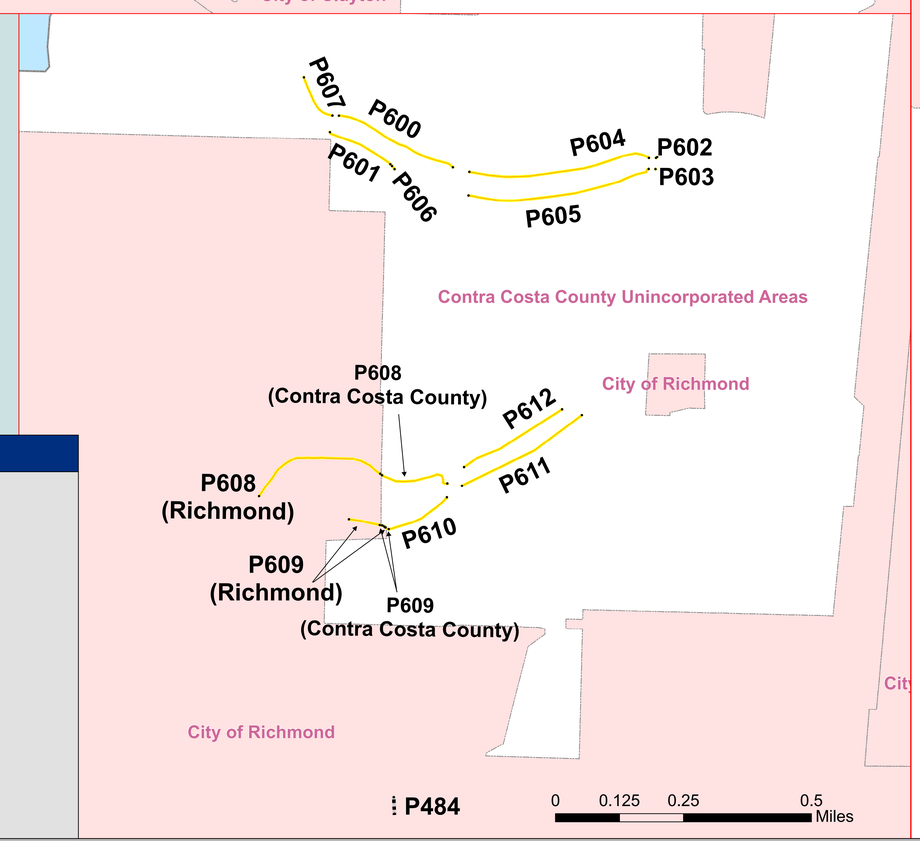

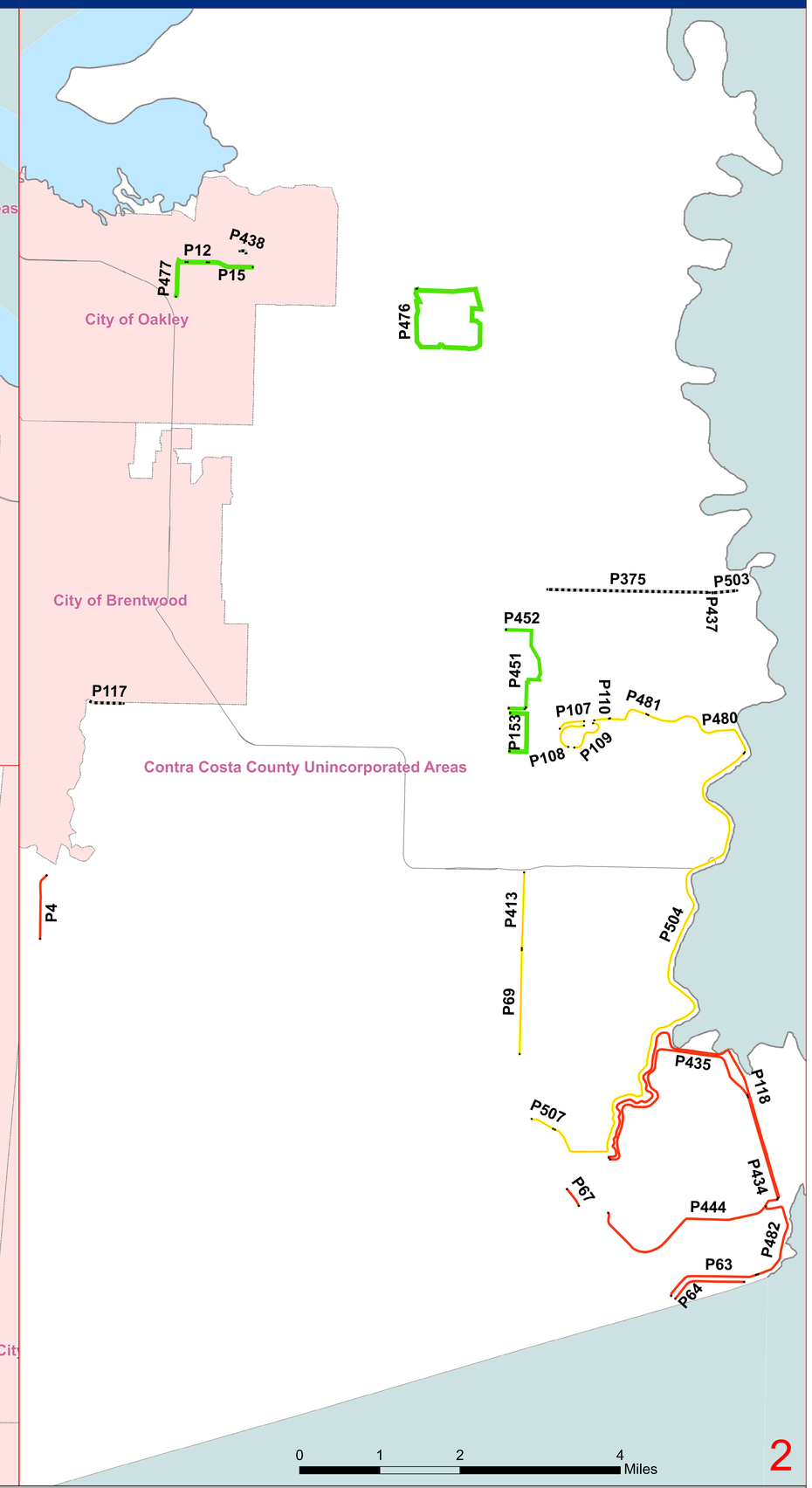

Legend

Levees

- Levee is certified and full accreditation planned
- PAL agreement signed and accepted by FEMA (A1, B)
- Levee will be deaccredited
- No protecting levee believed to be at this location

NOTE: This map only depicts the location of levees currently shown as providing protection against the 1% annual chance (100 year) flood on an effective Flood Insurance Rate Map (FIRM) or Letter Of Map Revision (LOMR)

FLOOD MAP MODERNIZATION

N

Created by: Michael Baker Jr., Inc.
Contact: Mike Skowronek (510) 879-0958
Date Created: February 13, 2008